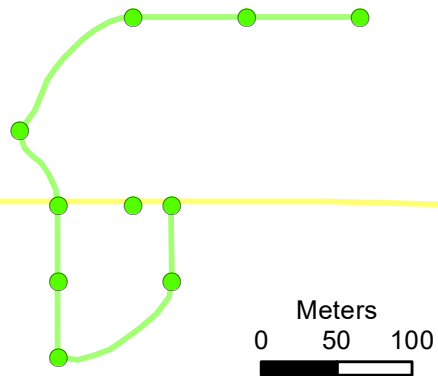


321000

322000

323000

Map 1 - Geotech Pits

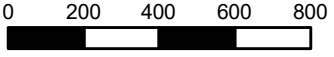


Legend

- Campsite
- Planned Geotech Pits
- ▲ Planned Variability Holes
- ▲ Sterilisation Monitoring Holes
- Access Tracks Geotech Pits
- Access Tracks_April 2019
- Pit Outline
- Mineral Lease Boundary



Metres



1:20,000

GDA94 Zone 53

7609000

7609000

7608000

7608000

7607000

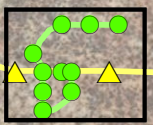
7607000

7606000

7606000

7605000

7605000



See Map 1

Campsite Location

Source: Esri, DigitalGlobe, GeoEye, Earthstar Geographics, CNES/Airbus DS, USDA, USGS, AeroGRID, IGN, and the GIS User Community

321000

322000

323000